DEPARTMENT OF THE INTERIOR
U.S. GEOLOGICAL SURVEY

OPEN-FILE REPORT
86-270
SHEET 1 OF 2

[redacted]

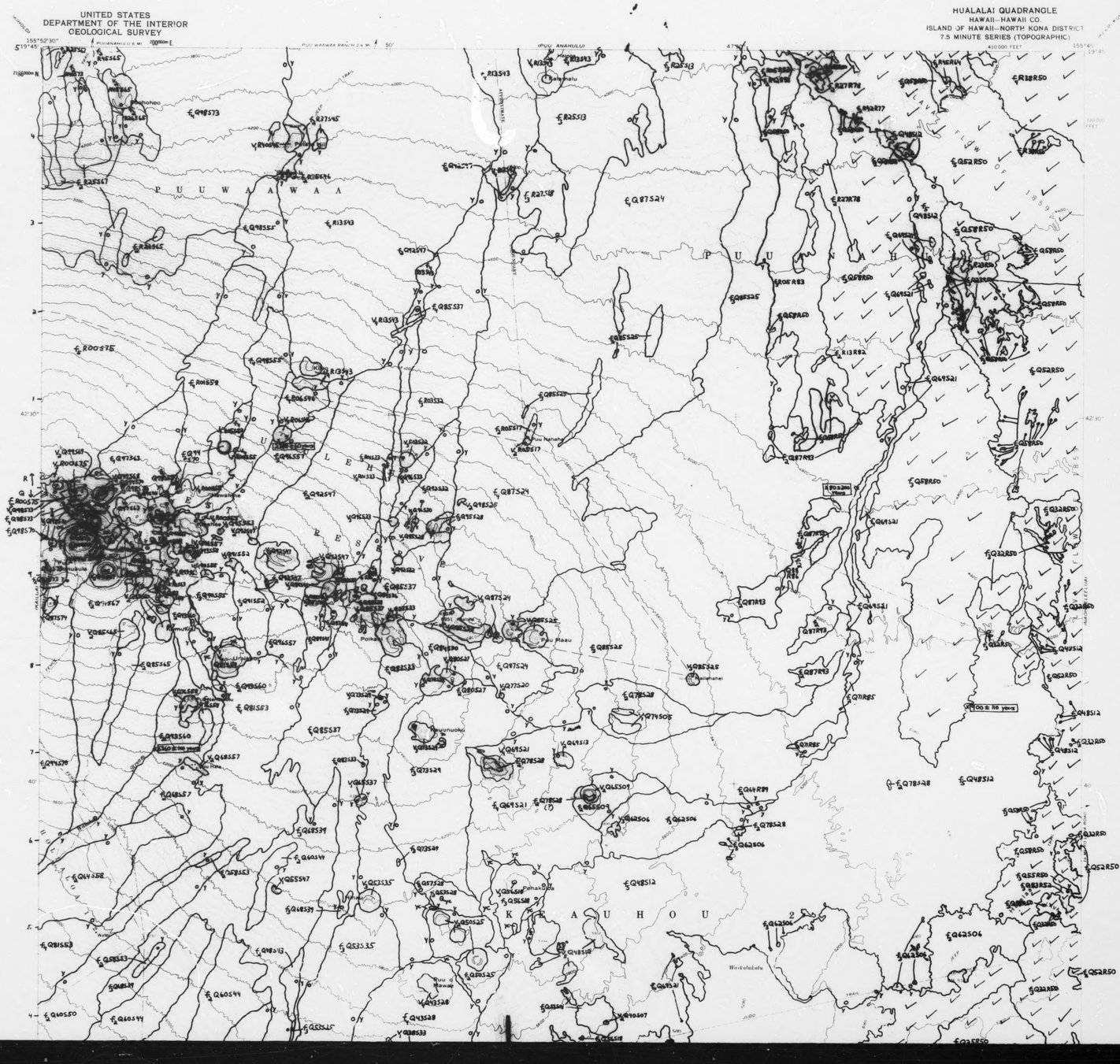
UNITED STATES
DEPARTMENT OF THE INTERIOR
GEOLOGICAL SURVEY
HUALALAI QUADRANGLE
HAWAII—HAWAII CO.
ISLAND OF HAWAII—NORTH KONA DISTRICT
7.5 MINUTE SERIES (TOPOGRAPHIC)
PUUWAAWAA
KAUHOU
Kaloko
Puu Waawaa
Puu Hinai
Puu Kaiwi
Puu Kohanaiki
Puu Waiakalua
Puu Kaiwi
Puu Hawai
Puu Hinai
Puu Kaiwi
Puu Waiakalua
Puu Kohanaiki
Puu Waawaa
Puu Haw

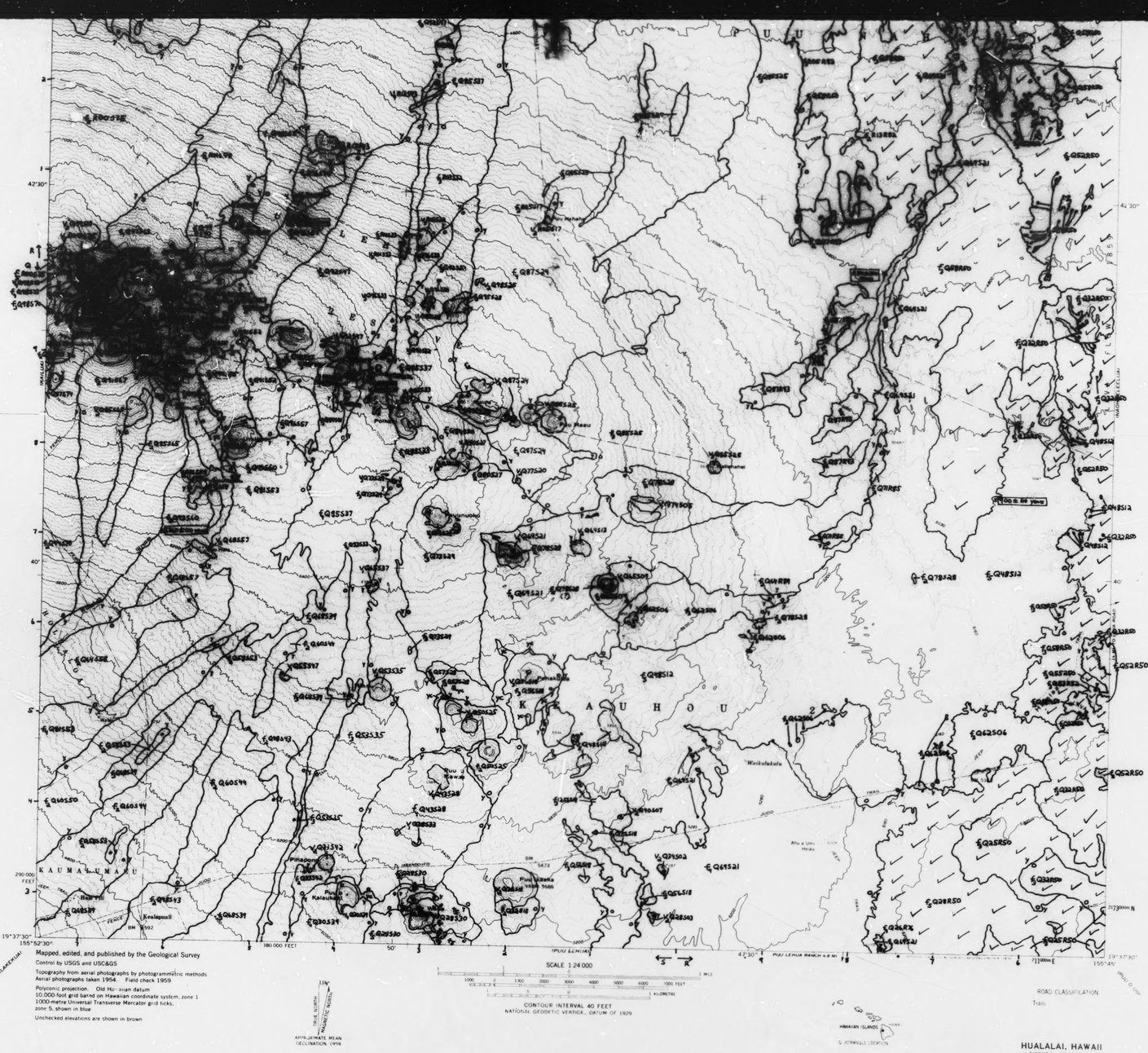
K A U H O U
K A U M A L U M A U
Kealapuali
Kalaulio
Pinaroon
Pulu Lehua
Pulu Lehua 5686
Pulu Lehua Ranch
Weikukuhaka
Mapped, edited, and published by the Geological Survey
Control by USGS and USC&GS
Topography from aerial photographs by photogrammetric methods
Aerial photographs taken 1954 Field check 1959
Polyconic projection. Old Hawaiian datum
10,000-foot grid based on Hawaiian coordinate system, zone 1
1000-metre Universal Transverse Mercator grid ticks,
zone 5, shown in blue
Unchecked elevations are shown in brown
SCALE 1:24 000
CONTOUR INTERVAL 40 FEET
NATIONAL GEODETIC VERTICAL DATUM OF 1929
APPROXIMATE MEAN DECLINATION, 1959
ROAD CLASSIFICATION
Trail
HAWAIIAN ISLANDS
QUADRANGLE LOCATION
HUALALAI, HAWAII
N1937.5—W11545/7.5

See Sheet 2 for explanation

This report is preliminary and has not been reviewed for conformity with U.S. Geological Survey editorial standards and stratigraphic nomenclature.

PRELIMINARY GEOLOGIC MAP OF THE HUALALAI QUADRANGLE, HAWAII

by Richard B. Moore, Frank A. Trusdell, David A. Clague, and Wendy A. Bohrson

1986

DEPARTMENT OF THE INTERIOR
U.S. GEOLOGICAL SURVEY

CORRELATION OF MAP UNITS

HUALALAI VOLCANO
VENT DEPOSITS AND LAVA FLOWS

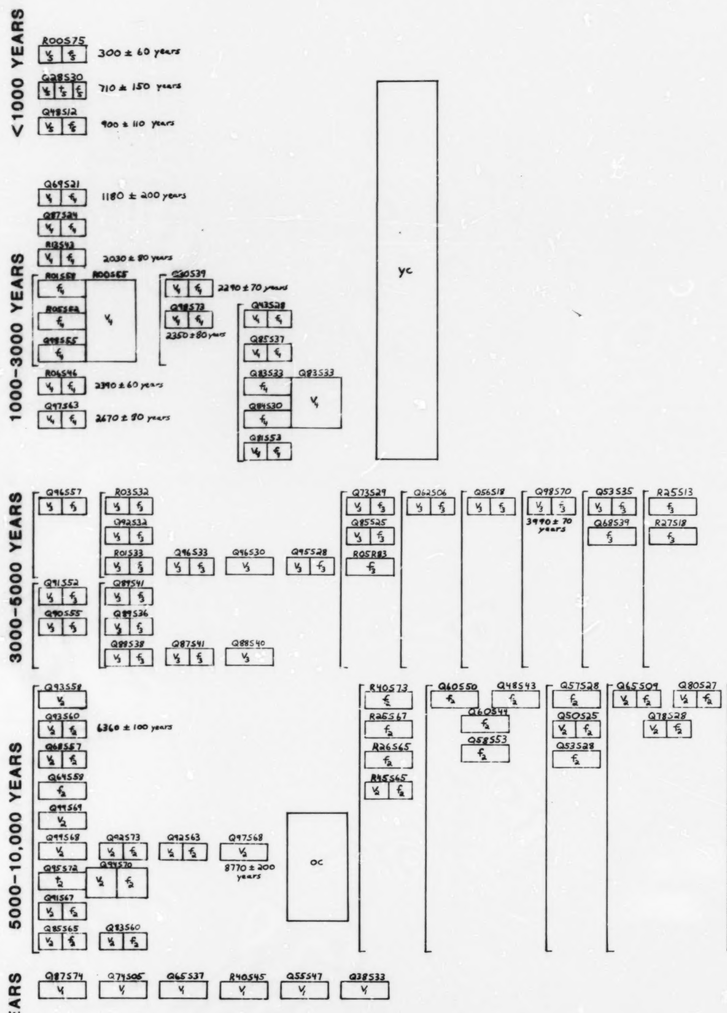

MAUNA LOA VOLCANO
LAVA FLOWS

PLEISTOCENE

GEOLOGIC SUMMARY

The Hualalai quadrangle includes the summit of Hualalai Volcano, most of its major south-southeast-trending rift zone, and most of its diffuse north-trending rift zone. The rift zones are marked by steep-sided spatter and cinder cones and a few subsidiary shields; open cracks and normal faults, prominent on Kilauea and Mauna Loa Volcanoes, are virtually absent. Eleven tholeiitic basalt flows from Mauna Loa Volcano cover the western ten percent of the quadrangle, where they are interbedded with alkali olivine basalts flows of Hualalai. Most of the area is relatively arid, receiving less than 50 cm of rain per year, although fog is common.

Trachytes occur as xenoliths in three basaltic cinder deposits; they generally are aphyric in hand specimen, but microscopy indicates that nepheline and sodalite microphenocrysts are present in some samples.

DESCRIPTION OF MAP UNITS

HUALALAI VOLCANO

UNITS LESS THAN 1,000 YEARS OLD

UNITS 1,000–3,000 YEARS OLD

Q46521 Spatter deposits and pahoehoe and aa flows in the south-central part of the map. Initial high fountaining distributed basaltic cinders and abundant small (up to 5 cm) xenoliths of trachyte over a large area (perhaps in excess of 50 km², indicating that the eruption was sub-Plinian). Subsequent Strombolian- and Hawaiian-type activity built a spatter rampart and cone on a line about 650 m long and extruded voluminous pahoehoe and aa flows to the northeast and southeast. Collapse of the vent area near the end of the eruption created a large pit crater. Early-erupted lava from an eruptive fissure that extends southeastward from the vent area is overlain by younger lava from the vent area. Contains xenoliths of trachyte. Consists of alkali olivine basalt with 1–2 percent olivine phenocrysts.

Q48555 Pahoehoe and aa flow from Nawahine (sq R00555), in the northwest part of the map. Consists of alkali olivine basalt with 1–2 percent olivine phenocrysts.

Q98555 Pahoehoe and aa flow from Nawahine (sq R00555), in the northwest part of the map. Consists of alkali olivine basalt with 4–8 percent olivine, 1–2 percent plagioclase, and less than 1 percent pyroxene phenocrysts.

R00555 Spatter and cinder deposits at Nawahine (northwest part of the map). Consist

Q83533 Spatter cone of Puiakahi, in the west-central part of the map. Consists of alkali olivine basalt of two lithologic types: the younger has less than 1 percent olivine phenocrysts, and the older contains 2–4 percent olivine, 1–3 percent plagioclase, and less than 1 percent pyroxene phenocrysts and scattered xenoliths of dunite and gabbro.

Q91557 Spatter cone of Uniahu (west-central part of map), and a pahoehoe and aa flow. A small unmapped spatter cone and associated flow, representing the last stages of the eruption, cover the floor of the main crater of Uniahu. Red and brown

Q90555 Spatter cone and an aa and pahoehoe flow in the west-central part of the map (500 m south-southeast of Kipahee). Consist of alkali olivine basalt with 1–3 percent plagioclase phenocrysts.

Q89541 Cone and a pahoehoe and aa flow in the west-central part of the map. Cone consists almost entirely of flows with very minor spatter. Consist of picritic alkali olivine basalt with 15–25 percent olivine phenocrysts.

Q91534 Spatter cone and a pahoehoe and aa flow in the west-central part of the map.

R25513 Pahoehoe flow from [illegible] of Puhau Uiamilo and [illegible] phenocrysts.

R20548 As flow [illegible] basalt with [illegible]

UNITS 3,000–6,000 YEARS OLD

TERIOR
VEY

OPEN-FILE REPORT
86-270
SHEET 2 OF 2

86-270

CORRELATION OF MAP UNITS

HUALALAI VOLCANO
VENT DEPOSITS AND LAVA FLOWS

<1000 YEARS

R00575 — 300 ± 60 years
Q98530 — 710 ± 150 years
Q98512 — 900 ± 110 years

1000–3000 YEARS

Q97531 — 1180 ± 200 years
Q97524
R93533 — 2030 ± 80 years
R00566 R00565 Y1
Q98565
Q30539 — 2290 ± 70 years
Q95538 — 2350 ± 80 years
Q93528
Q85537
Q83523 Q93533 Y1
Q89530
Q83553
R00546 — 2390 ± 60 years
Q97563 — 2670 ± 80 years

yc

3000–5000 YEARS

Q96557
R03532
Q92532
R01533
Q96533
Q96530
Q95528
Q91552
Q89541
Q90555
Q89536
Q88538
Q87541
Q89540
Q73529
Q85525
R05883
Q62506
Q65518
Q99570 — 3990 ± 70 years
Q53535
Q68539
R25513
R27518

5000–10,000 YEARS

Q92558
Q92560 — 6360 ± 100 years
Q98567
Q89589
Q99569
Q99568
Q92573
Q92563
Q97568 — 8770 ± 200 years
Q85572
Q99530
Q85567
Q85565
Q83560
OC
R40573
R26567
R26565
R25565
Q60550
Q62044
Q58553
Q48543
Q57528
Q50525
Q53528
Q65509
Q78528
Q80527
R35546
R37545
Q88896
Q87893
Q64989
Q71885
Q92547
Q76558
Q33592
Q99561
Q32518
K05517
Q98525
R27878
Q77530
R42888
Q40507
Q34502
Q28503
Q95553
Q94554
Q69613
R42877
R38882

>10,000 YEARS

Q87574
Q79506
Q65537
R40545
Q55547
Q38533

MAUNA LOA VOLCANO
LAVA FLOWS

Q52R50 — A.D. 1859
Q28R50 — 1150 ± 200 years
Q26R74
R38R50
Q58R50
R23R50
Q26R50
Q32R50
Q58R50
Q58R48
R46R64

Q73529 Q62506 Q65518 Q99570 Q53535 R25513

Trachytes occur as xenoliths in three basaltic cinder deposits; they generally are aphyric in hand specimen, but microscopy indicates that nepheline and sodalite microphenocrysts are present in some samples.

UNITS 1,000–3,000 YEARS OLD

Q19521 Spatter deposits and pahoehoe and aa flows in the south-central part of the

R05552 Pahoehoe and aa flow from Nawahine (vgR00555), in the northwest part of the map. Consists of alkali olivine basalt with 1–2 percent olivine phenocrysts.

Q83533 Spatter cone of Poliahi, in the west-central part of the map. Consists of alkali olivine basalt of two lithologic types: the younger has less than 1 percent olivine phenocrysts, and the older contains 2–4 percent olivine, 1–5

Q90555 Spatter cone and an aa and pahoehoe flow in the west-central part of the map (500 m south-southeast of Kipahoa). Consist of alkali olivine basalt with 1–3 percent plagioclase phenocrysts.

R25513 Pahoehoe flow near the north-central edge of the map. Consists of alkali olivine basalt with 1–2 percent olivine and less than 1 percent plagioclase phenocrysts.

PRELIMINARY GEOLOGIC MAP OF THE HUALALAI QUADRANGLE, HAWAII

by Richard B. Moore, Frank A. Trusdell, David A. Clague, and Wendy A. Bohrson

1986

GEOLOGIC SUMMARY

The Hualalai quadrangle includes the summit of Hualalai Volcano, most of its major south-southeast-trending rift zone, and most of its diffuse north-trending rift zone. The rift zones are marked by steep-sided spatter and cinder cones and a few satellitic shields; open cracks and normal faults, prominent on Kilauea and Mauna Loa volcanoes, are virtually absent. Eleven tholeiitic basalt flows from Mauna Loa volcano cover the eastern ten percent of the quadrangle, where they are interbedded with alkali olivine basalt flows of Hualalai. Most of the area is relatively arid, receiving less than 80 cm of rain per year, although fog is common.

Basaltic lavas of Hualalai in this quadrangle range in age from latest Pleistocene to 300 years old. The oldest lavas form seven small cones that cover less than one percent of the area. They could be earliest Holocene, but extensive weathering and soil development (K-Ar dates in progress) and the virtual absence of superficial glass, and a ^{14}C age of 8,770 ± 200 years on an overlying cone suggest that most of these cones are Pleistocene.

Lavas that are 5,000-10,000 years old cover about 10 percent of the quadrangle. Their assignment to this age classification is based on absence of delicate primary flow structures, extensive weathering, development of soil 0.3 m thick or less, stratigraphic relations, and a few ^{14}C ages. Most of the large cones in the summit area are of this age, as are several extensive flows in the southwest part of the map and a few isolated cones and flows scattered along the rift zones.

Lavas that are 3,000-5,000 years old cover about 30 percent of the quadrangle. Cones and flows are generally weathered brown with little or no soil cover, except in the rain forest. Primary spatter and flow structures generally are present, as is local surficial glass. Stratigraphic relations and a few ^{14}C ages are further aids in assignment of volcanic units to this age classification.

Lavas that are 1,000-3,000 years old cover about 40 percent of the quadrangle. Stratigraphic relations and several ^{14}C ages document that Hualalai was remarkably active during this period, with at least ten large (0.200 x 10^9 m^3) eruptions from different vents scattered across the volcano. Lavas of this age generally are black or dark gray, lack soil, except in the rain forest, and commonly have surficial glass and delicate primary flow and spatter structures.

Three large eruptions have occurred during the last 1,000 years; their lavas cover about 10 percent of the quadrangle. Like the 1,000-3,000-year-old lavas, these are black or dark gray, lack soil, and have superficial glass and delicate primary spatter and flow structures. They are distinguished from the older lavas by stratigraphic relationships and ^{14}C ages. The youngest activity demonstrates that Hualalai is only a dormant volcano and can be expected to erupt again, perhaps within the next few decades (Moore and others, in press).

Deposits of basaltic cinders cover much of the quadrangle, although they are mapped only where underlying units cannot be recognized. Eight sources of young cinders, defined by their fresh glass and black, brown, or red color, have been recognized. Older, paleosolized, yellow-brown cinders cover much of the summit area and probably come from several of the vents that are clustered there. Thin alluvial and colluvial deposits are present but have not been mapped.

Alkali olivine basalts of the Hualalai quadrangle contain variable amounts (estimated in the field) of olivine, plagioclase, and pyroxene phenocrysts; a few basalts are aphyric. MgO contents range from about 4-16 percent; the lowest values occur in basalts that are transitional to hawaiite, and the highest values occur in lavas that contain abundant olivine and pyroxene phenocrysts and approach anhaeiite in composition. The latter commonly have abundant xenoliths of dunite, pyroxenite, and gabbro, although similar xenoliths also occur in less porphyritic lavas.

Trachytes occur as xenoliths in three basaltic cinder deposits; they generally are aphyric in hand specimen, but microscopy indicates that nepheline and sodalite microphenocrysts are present in some samples.

DESCRIPTION OF MAP UNITS

HUALALAI VOLCANO

UNITS LESS THAN 1,000 YEARS OLD

R00535 Vent deposits, consisting of spatter that forms ramparts and cones, and a pahoehoe flow (flow is partly aa in the adjoining Kailua quadrangle); source is Lunamakani, near the west-central edge of the map. Consists of alkali olivine basalt with 2-5 percent olivine phenocrysts. ^{14}C age is 300 ± 60 years (R. Rubin, written commun., 1979).

Q28530 Spatter deposits, lava flows, and trachyte-bearing tuff at Waha Pele (south-central edge of map). Early effusive activity built a low spatter cone about 700 m in diameter and extruded short pahoehoe and aa flows. Collapse of the central part of the cone occurred and violent phreatic explosions ejected fragments of country rock, up to 0.5 m in diameter, including trachyte, picritic tholeiitic basalt, and plagioclase-phyric alkali olivine basalt; over an area of at least 10 km^2. Maximum exposed thickness of the resulting light gray to white, weakly-consolidated tuff is about 2 m, but it could be thicker. Extrusion of lava identical in chemical composition to the earlier phase resumed, built a 400-m-diameter cone nested within the earlier cone, and produced a large aa flow that reached the coast about 1½ km away. Volume of the erupted basalt is estimated at 400 x 10^6 m^3. Spatter cones and flows consist of alkali olivine basalt with 2-4 percent olivine and less than 1 percent plagioclase phenocrysts and locally common xenoliths of dunite, pyroxenite, and gabbro. ^{14}C age of the large youngest flow is 210 ± 150 years (R. Rubin, written commun., 1986); all the eruptive activity probably occurred within a few months or years.

Q19512 Spatter deposits, in the south-central part of the map, and lava flows. Early effusive activity built a low spatter cone about 1 km in diameter and extruded short flows; high fountaining disintegrated basaltic cinders and scattered small (up to 5 cm) xenoliths of trachyte over an area of several km^2. Continued lava extrusion built a satellitic shield within the cone, and voluminous pahoehoe flows rafted away much of the earlier spatter deposits. Flows changed to an aa stage on steeper slopes and moved as far as 12 km from the vent. Collapse of the summit of the shield formed nested pit craters about 150 and 60 m in diameter; a small eruption of spatter and a flow then partly filled the smaller pit crater. Volume of this map unit is estimated at about 800 x 10^6 m^3; one of the largest basaltic eruptions in Hawaii. The early spatter, early flows, and voluminous pahoehoe and aa flows consist of alkali olivine basalt with 1-3 percent olivine phenocrysts. The late spatter and flow that partly filled the pit crater consist of alkali olivine basalt with 4-6 percent olivine and 4-6 percent plagioclase phenocrysts. ^{14}C age of the large aa flow that extends to the north is 900 ± 100 years (M. Rubin, written commun., 1984); all the eruptive activity probably occurred within a few years.

R01559 As flow from Nawahine (sq400555), in the northwest part of the map. Consists of alkali olivine basalt with 8-10 percent plagioclase, 1-2 percent pyroxene, and 1-2 percent olivine phenocrysts.

UNITS 1,000-3,000 YEARS OLD

Q41521 Spatter deposits and pahoehoe and aa flows in the south-central part of the map. Initial high fountaining distributed basaltic cinders and abundant small (up to 5 cm) xenoliths of trachyte over a large area (perhaps in excess of 50 km^2, indicating that the eruption was sub-Plinian). Subsequent Strombolian- and Hawaiian-type activity built a spatter rampart and cone along a line about 600 m long and extruded voluminous pahoehoe and aa flows to the northeast and southeast. Collapse of the vent area near the end of the eruption created a large pit crater; picritic basalt flows from an earlier eruption (fq078528) crop out on the lower walls of this crater. Volume of the erupted products is estimated to exceed 400 x 10^6 m^3. Cinders, spatter, and flows consist of alkali olivine basalt with 1-2 percent olivine phenocrysts. ^{14}C age of the long flow that extends to the north is 1,180 ± 200 years (M. Rubin, written commun., 1984).

Q07529 Spatter deposits near the center of the map and a large aa and pahoehoe flow. Initial eruptive activity built a line of small spatter cones about 1 km long. The eruption became concentrated toward the center of this line, where a large spatter cone was constructed and a voluminous flow was extruded, mainly to the north. Volume of the eruptive products is estimated to be about 400 x 10^6 m^3. Consist of alkali olivine basalt with 2-4 percent olivine and less than 1 percent plagioclase phenocrysts in a locally felsopathic groundmass. Flow overlies fq013343, a 2,030 ± 80-year-old flow, and is overlain by cinders from vq06952].

R13543 Spatter deposits and aa and pahoehoe flows in the northwest part of the map. Left-stepping en echelon eruptive vents occur over a distance of 8 km and cut obliquely across the general strike of the diffuse north-trending rift zone, changing from N10°W at the northern end (in the Puu Ronholu quadrangle) to N50°E at the southwestern end (Kiloe and the next vent to the northeast). Lava first erupted at the lower elevation (1120 m; 3700 feet) and probably broke out higher (maximum elevation 1830 m--6000 feet) on the volcano's north flank as the eruption progressed. Prolonged eruption built spatter cones at Hainoa and Kalamalu (north edge of map) and at Kiloe; relatively low spatter ramparts were built at the other vents. Volume of the eruption is estimated to be 400 x 10^6 m^3. Consist of alkali olivine basalt with 2-5 percent olivine, 1-2 percent plagioclase, and less than 1 percent pyroxene phenocrysts in a locally felsopathic groundmass. ^{14}C age of the northern flow is 2,030 ± 80 years (M. Rubin, written commun., 1978); probably all of the lava was extruded over a period of a few months.

R05542 Pahoehoe and aa flow from Nawahine (sq400555), in the northwest part of the map. Consists of alkali olivine basalt with 1-2 percent olivine phenocrysts.

Q19555 Pahoehoe and aa flow from Nawahine (sq400555), in the northwest part of the map. Consists of alkali olivine basalt with 4-6 percent olivine, 1-2 percent plagioclase, and less than 1 percent pyroxene phenocrysts.

R00555 Spatter and cinder deposits at Nawahine (northwest part of the map). Consist of alkali olivine basalts of seven different lithologies, represented by flows fq401588, fq405552, and fq005556. One small pit crater within this vent deposit engulfed an older entrapped biotite-bearing hawaiite flow. Eruptions at Nawahine occurred between 2,300 ± 60 and 2,030 ± 80 years B.P. (^{14}C ages from M. Rubin, written commun., 1976-1982).

Q36547 Spatter cone of Puu o Kalaukaui (near south edge of map), and a pahoehoe and aa flow. Unit is thickly mantled by trachyte-bearing tuff and basaltic cinders from Waha Pele, 500 m to the west. Consist of alkali olivine basalt with 2-4 percent olivine phenocrysts. ^{14}C age is 2,290 ± 70 years (M. Rubin, written commun., 1979).

Q19573 Spatter deposits at Lunamakani (near west-central edge of map), and pahoehoe and aa flows. Consist of alkali olivine basalt with 1-3 percent olivine phenocrysts. ^{14}C age is 2,360 ± 80 years (M. Rubin, written commun., 1982).

R04546 Spatter cone and an aa flow in the northwest part of the map. Consist of alkali olivine basalt with 1-2 percent olivine and 1-2 percent plagioclase phenocrysts. ^{14}C age is 2,280 ± 60 years (M. Rubin, written commun., 1982).

Q17562 Cinder and spatter cone and an aa flow in the northwest part of the map. Consist of alkali olivine basalt with 2-4 percent plagioclase and 1-2 percent olivine phenocrysts. ^{14}C age is 2,670 ± 60 years (M. Rubin, written commun., 1982).

Q19538 Spatter cones of Puu o Nawao (south-central part of map), and an aa and pahoehoe flow. Flow is thickly mantled by cinders from Puu o Nawao, Waha Pele, and sq048512. Consists of alkali olivine basalt with 1-3 percent olivine phenocrysts.

Q05537 Spatter deposits and pahoehoe flows in the west-central part of the map, on the northwest side of Potako. Vent deposit is mainly a satellitic shield composed of flows; scattered remnants of spatter are preserved near the rim of a pit crater that formed in the late stages of the eruption. One thin narrow flow extends 4 km to the north; another extends more than 7 km to the south. Consist of alkali olivine basalt with 2-4 percent plagioclase and 2-4 percent olivine phenocrysts in a feldspathic groundmass.

Q13533 Pahoehoe flow from Poikahi, in the west-central part of the map. Flow has a prominent lava channel. Consists of alkali olivine basalt with less than 1 percent olivine phenocrysts.

Q19530 As flow from Poikahi, in the west-central part of the map. Flow is thickly mantled by cinders, mostly from sq048521 and sq07526. Consists of alkali olivine basalt with 2-4 percent olivine, 1-3 percent plagioclase, and less than 1 percent pyroxene phenocrysts and scattered xenoliths of dunite and gabbro.

Q03523 Spatter cone of Poikahi, in the west-central part of the map. Consists of alkali olivine basalt of two lithologic types; the younger has less than 1 percent olivine phenocrysts, and the older contains 2-4 percent olivine, 1-3 percent plagioclase, and less than 1 percent pyroxene phenocrysts and scattered xenoliths of dunite and gabbro.

Q01553 Spatter cone of Uwiahu (west-central part of map) and a pahoehoe and aa flow. A small unmapped spatter cone and associated flow, representing the last stages of the eruption, cover the floor of the main crater of Uwiahu. Red and brown cinders from Uwiahu mantle nearby units. Consist of alkali olivine basalt with 6-12 percent olivine and less than 1 percent plagioclase phenocrysts.

yc Widespread airfall cinders of alkali olivine basalt, representing the products of vigorous Strombolian and sub-Plinian eruptions. Cinder deposits range up to several meters thick and are black, brown, or red. Identified sources are Waha Pele (sq028533), sq048512, sq049521, Nawahine (sq400555), vq097565, Puu o Nawao (sq045529), and Uwiahu (sq013553). Not mapped where underlying units can be recognized.

UNITS 3,000-5,000 YEARS OLD

Q04457 Spatter cone of Kipahoa (west-central part of map), and an aa and pahoehoe flow. Consist of alkali olivine basalt with 1-4 percent olivine and 1-2 percent plagioclase phenocrysts.

R03534 Spatter cone and an aa and pahoehoe flow in the northwest part of the map. Consist of alkali olivine basalt with 4-6 percent olivine and 1-2 percent plagioclase phenocrysts.

Q03533 Spatter cone and a pahoehoe and aa flow in the west-central part of the map. Consist of alkali olivine basalt with 1-3 percent plagioclase and less than 1 percent olivine phenocrysts.

R01523 Small spatter cone and a pahoehoe and aa flow in the northwest part of the map. Consist of alkali olivine basalt with 1-3 percent plagioclase and 1-2 percent olivine phenocrysts.

Q04533 Spatter cone and an aa and pahoehoe flow in the west-central part of the map. Consist of alkali olivine basalt with 1-3 percent plagioclase and less than 1 percent olivine phenocrysts.

Q19530 Spatter deposits in the west-central part of the map. High-standing spatter is surrounded by fq028532. Adjacent pit crater may have formed initially during the eruption of vq096530, but it also transects fq028532. Consist of alkali olivine basalt with 4-6 percent olivine phenocrysts.

Q19529 Spatter cone and an aa and pahoehoe flows in the west-central part of the map. Consist of alkali olivine basalt with 1-3 percent olivine and less than 1 percent olivine phenocrysts.

Q19552 Two small spatter and cinder cones in the west-central part of the map (500 m southeast of Kipahoa), and an aa and pahoehoe flow. Consist of alkali olivine basalt with 4-6 percent plagioclase and less than 1 percent olivine phenocrysts.

Q00555 Spatter cone and an aa and pahoehoe flow in the west-central part of the map (500 m south-southeast of Kipahoa). Consist of alkali olivine basalt with 1-3 percent plagioclase phenocrysts.

Q07541 Con: and a pahoehoe and aa flow in the west-central part of the map. Cone consists almost entirely of flows with very minor spatter. Consist of picritic alkali olivine basalt with 15-20 percent olivine phenocrysts.

Q04536 Spatter cone and a pahoehoe and aa flow in the west-central part of the map. Consist of alkali olivine basalt with 6-10 percent olivine phenocrysts

Q08537 Spatter and spatter ramparts and aa flow in the west-central part of the map. Consist of alkali olivine basalt with 2-4 percent olivine phenocrysts

Q07541 Spatter ramparts and pahoehoe flows in the west-central part of the map. Consist of alkali olivine basalt with 3-6 percent plagioclase phenocrysts.

Q08530 Two small spatter cones in the west-central part of the map. Consist of alkali olivine basalt with 2-6 percent olivine phenocrysts.

Q73529 Spatter deposits of Kaumaoku (southwest part of map) and five adjacent vents, and pahoehoe and minor aa flows. Consist of alkali olivine basalt with 3-8 percent olivine phenocrysts.

Q03525 Spatter deposits that form four cones (three of which are Mailehaehae, Puu Maau, and Kaelohe) near the center of the map, and a large aa and pahoehoe flow. Consist of alkali olivine basalt with 10-25 percent olivine, 2-10 percent plagioclase, and 2-10 percent pyroxene phenocrysts and locally common xenoliths of gabbro.

R05493 As flow in the northeast part of the map. Consists of alkali olivine basalt with 1-3 percent olivine phenocrysts in a locally felsopathic groundmass.

Q14504 Spatter cone and a pahoehoe flow, with eight lava channels radiating from the cone, in the southeast part of the map. Consist of alkali olivine basalt with 1-2 percent olivine and less than 1 percent plagioclase phenocrysts.

Q26519 Satellitic shield of Pohakuloa (south-central part of map), an associated small spatter deposit (vg; shield is included in fg), and pahoehoe and aa flows. Consist of alkali olivine basalt with 10-15 percent olivine phenocrysts.

Q19570 Low, left-stepping en echelon spatter ramparts and short pahoehoe and aa flows near the west-central edge of the map. Includes a small explosion crater that transects the north flank of Puu Hanauula (vq026533). Consist of alkali olivine basalt with 2-6 percent olivine, 0-2 percent plagioclase, and less than 1 percent pyroxene phenocrysts. ^{14}C age is 3,990 ± 70 years (M. Rubin, written commun., 1982).

Q03525 Spatter cone of Hinau (southwest part of map) and a pahoehoe flow. Consist of alkali olivine basalt with 4-8 percent olivine and 1-2 percent plagioclase phenocrysts.

Q14539 Pahoehoe and aa flow in the southwest part of the map. Consists of alkali olivine basalt with 1-3 percent olivine phenocrysts.

Q07574 Tuff of the north rim of Hainoa Crater (near west-central edge of map) and on north wall of pit crater transecting vq097568. Consists of red to yellow palagonitic tuff, up to 1 m thick, with boulders of the underlying fq094570 and gabbro and diabase from a subjacent intrusion. Tuff is interpreted as the deposits resulting from explosive phreatic eruptions accompanying the formation of Hainoa Crater near the end of construction of a satellitic shield (fq094570). At Hainoa Crater, tuff is overlain by a single hybrid flow consisting of mixed hawaiite with less than 1 percent plagioclase phenocrysts and alkali olivine basalt with 5-10 percent plagioclase, 2-5 percent olivine, and less than 1 percent pyroxene phenocrysts. Two hundred m north, in cone vq097565, the tuff is overlain by 6 m of flows of unit fq094570.

Q19576 Spatter deposits and pahoehoe and aa flows in and near Hainoa Crater (near west-central edge of map). The deposits are associated with formation of a satellitic shield near the summit of Hualalai Volcano. Shield-building flows of this map unit also crop out in the bottoms of pit craters at cones vq097560, vq099569, and vq400555 (Beaulieu). Consist of alkali olivine basalt, transitional to hawaiite, with 8-12 percent plagioclase, 2-4 percent olivine, and 1-2 percent pyroxene phenocrysts; xenoliths of dunite, pyroxenite, and gabbro occur in two of the pyroclastic deposits.

Q19567 Spatter cone of Puu Lalakaukole (near west-central edge of map; forms summit of Hualalai Volcano) and aa and pahoehoe flows. Consist of alkali olivine basalt with 5-10 percent olivine, 5-10 percent plagioclase, and less than 1 percent pyroxene phenocrysts; scattered xenoliths, of gabbro and anorthosite are present.

oc Widespread airfall cinders of alkali olivine basalt, representing the products of vigorous Strombolian or sub-Plinian eruptions. Cinder deposits are up to several meters thick and are yellow-brown. Sources include Hainoa Crater and possibly other nearby vents. Not mapped where underlying units can be recognized.

Q08545 Spatter cone and an aa and pahoehoe flow in the west-central part of the map. Consist of alkali olivine basalt with 5-10 percent plagioclase, 2-4 percent olivine, and less than 1 percent pyroxene phenocrysts.

Q03540 Spatter deposits (including Kumukou) and-short aa and pahoehoe flows in the west-central part of the map. Kumukou and another small cone are composed of pahoehoe with almost no spatter. Consist of alkali olivine basalt with 3-8 percent plagioclase and 1-3 percent olivine phenocrysts.

R00537 As and pahoehoe flow in the northwest corner of the map. Consists of alkali olivine basalt with 4-8 percent olivine phenocrysts.

R05547 As and pahoehoe flow in the northwest corner of the map. Consists of alkali olivine basalt with 3-6 percent plagioclase and 1-2 percent olivine phenocrysts.

R05555 As and pahoehoe flow in the northwest part of the map. Consists of alkali olivine basalt with 8-12 percent olivine phenocrysts.

R05567 Spatter and cinder cone of Poohohoo (northwest corner of map) and a pahoehoe flow. Consist of alkali olivine basalt with 10-15 percent olivine phenocrysts.

Q40560 As flow in the southwest part of the map. Consists of alkali olivine basalt with 1-3 percent plagioclase and less than 1 percent each of olivine and pyroxene phenocrysts.

Q19573 As and pahoehoe flow in the southwest part of the map. Consists of alkali olivine basalt with 2-4 percent olivine, 1-2 percent plagioclase, and less than 1 percent pyroxene phenocrysts.

Q40595 As flow in the southwest part of the map. Consists of alkali olivine basalt with 1-3 percent olivine phenocrysts and less than 1 percent each of olivine and pyroxene phenocrysts.

Q05552 As and pahoehoe flow in the southwest part of the map. Consists of alkali olivine basalt with 1-3 percent olivine and 1-3 percent plagioclase phenocrysts.

Q07568 As flow in the south-central part of the map. Consists of alkali olivine basalt with 2-4 percent olivine and 1-2 percent plagioclase phenocrysts.

Q60595 Three spatter cones and associated aa flows in the south-central part of the map. Consist of alkali olivine basalt, transitional to hawaiite, with 5-10 percent plagioclase and 1-2 percent olivine phenocrysts.

Q63528 Small aa flow in the south-central part of the map. Consists of alkali olivine basalt with 10-15 percent olivine phenocrysts.

Q45509 Satellitic shield, consisting of pahoehoe flows, one unmapped dike, and associated spatter deposits, in the south-central part of the map. A deep (pit 0 m) pit crater formed near the end of the eruption; a small late-stage vent is visible near the bottom of the crater. Lava flows on the lower walls of the pit crater are inaccessible but appear similar to fq078528 in the large crater (sq048521) 1.3 km to the west-northwest. Consist of alkali olivine basalt with 1-2 percent olivine and less than 1 percent plagioclase phenocrysts.

Q19027 Spatter rampart and a small pahoehoe flow near the center of the map. Consist of alkali olivine basalt with 4-8 percent olivine and 1-3 percent plagioclase phenocrysts.

Q79538 Pahoehoe flows, with minor spatter deposits and aa, near the center of the map. Cones built at the two vents consist almost entirely of pahoehoe. Similar-appearing flows occur on the lower walls of two craters 1.3 and 2.5 km southeast of the vents. Consist of picritic alkali olivine basalt with 15-25 percent olivine phenocrysts.

R35544 As flow at Shangri-la (northwest part of map). Consists of alkali olivine basalt with 8-12 percent olivine phenocrysts in a locally felsopathic groundmass.

R37545 As flow on the east side of Potato Hill (northwest part of map). Consists of alkali olivine basalt with 6-10 percent plagioclase, 2-4 percent olivine, and less than 1 percent pyroxene phenocrysts and scattered xenoliths of gabbro.

Q08546 As and pahoehoe flow in the east-central part of the map. Consists of alkali olivine basalt with 3-5 percent olivine phenocrysts.

Q87893 Pahoehoe flow in the east-central part of the map. Consists of alkali olivine basalt with 4-8 percent plagioclase and less than 1 percent olivine phenocrysts.

Q40589 As and pahoehoe flow in the east-central part of the map. Consists of alkali olivine basalt with 2-4 percent olivine and 1-3 percent plagioclase phenocrysts.

Q71885 As flow in the east-central part of the map. Consists of alkali olivine basalt with 2-4 percent olivine, 1-2 percent plagioclase, and less than 1 percent pyroxene phenocrysts.

Q42547 Spatter cone and an aa and pahoehoe flow in the west-central part of the map. Consist of alkali olivine basalt with 15-20 percent olivine, 1-2 percent pyroxene, and less than 1 percent plagioclase phenocrysts and common xenoliths of gabbro, pyroxenite, and dunite.

Q43558 Spatter cone of Puu Nenaakuli (southwest part of map) and an aa and pahoehoe flow. Consist of alkali olivine basalt with 3-6 percent olivine phenocrysts.

Q33542 Spatter cone of Pihaonui (southwest part of map) and a pahoehoe flow. Consist of alkali olivine basalt with 6-12 percent olivine and less than 1 percent plagioclase phenocrysts.

Q19544 Satellitic shield and a small pahoehoe flow, confined within the cone, near the west-central edge of the map. Consist of picritic alkali olivine basalt with 15-20 percent olivine and less than 1 percent each of pyroxene and plagioclase phenocrysts; scattered xenoliths of gabbro are present.

Q33518 Spatter cone of Puu Naaka (near south-central edge of map) and an aa and pahoehoe flow; flow is thickly mantled by cinders and spatter rafted from the vent. Consist of alkali olivine basalt, transitional to ankaramite, with 15-20 percent olivine, 5-10 percent pyroxene, and less than 1 percent plagioclase phenocrysts. Xenoliths of dunite and minor pyroxenite and gabbro are abundant.

R05517 Spatter cone of Puu Nahaha (north-central part of map) and a pahoehoe and aa flow. Consist of alkali olivine basalt with 5-10 percent olivine phenocrysts.

Q03535 Small spatter cone near the center of the map. Consists of alkali olivine basalt with 3-6 percent olivine phenocrysts.

R37538 Pahoehoe flow in the northeast part of the map. Consists of alkali olivine basalt with 10-15 percent olivine phenocrysts.

Q17540 Small spatter cone near the center of the map. Consists of alkali olivine basalt with 3-6 percent olivine phenocrysts.

R35548 As flow in the northeast part of the map. Consists of alkali olivine basalt with 1-2 percent olivine and less than 1 percent plagioclase phenocrysts.

Q40507 Small spatter cone in the south-central part of the map. Consists of alkali olivine basalt with 2-4 percent plagioclase and less than 1 percent olivine phenocrysts.

Q31502 Spatter cone in the southeast part of the map. Consists of alkali olivine basal: with 3-6 percent plagioclase and 1-3 percent olivine phenocrysts.

Q03503 Spatter cone near the south edge of the map. Consists of alkali olivine basalt with 4-8 percent plagioclase and less than 1 percent olivine phenocrysts.

Q05552 Small cinder and spatter cone 200 m east of Kiahaea, in the west-central part of the map. Consists of alkali olivine basalt with 2-4 percent olivine, 1-3 percent plagioclase, and less than 1 percent pyroxene phenocrysts.

Q05541 ≥½ 1 spatter rampart and an aa flow in the west-central part of the map. Consists of alkali olivine basalt with 3-6 percent plagioclase and 1-2 percent olivine phenocrysts.

Q14513 Spatter cone in the south-central part of the map. Consists of picritic alkali olivine basalt with 15-20 percent olivine and 1-2 percent pyroxene phenocrysts.

R04577 Small pahoehoe flow in the northeast part of the map. Consists of alkali olivine basalt with 5-10 percent olivine and 1-3 percent plagioclase phenocrysts.

R18823 Small aa flow in the northeast part of the map. Consists of alkali olivine basalt with 8-15 percent olivine, 3-6 percent plagioclase, and 1-3 percent pyroxene phenocrysts and scattered xenoliths of gabbro.

UNITS MORE THAN 10,000 YEARS OLD

Q17574 Spatter cone near the west-central edge of the map. Consists of alkali olivine basalt with 5-10 percent olivine, 3-6 percent pyroxene, and 1-3 percent plagioclase phenocrysts.

Q17505 Spatter cono near the center of the map. Consists of alkali olivine basalt with 2-5 percent olivine phenocrysts.

Q45537 Spatter and cinder cone in the southwest part of the map. Consists of alkali olivine basalt with 3-6 percent plagioclase and 1-2 percent olivine phenocrysts.

R03545 Cinder and spatter cone of Potato Hill (northwest part of map). Consists of alkali olivine basalt with 2-4 percent olivine phenocrysts.

Q05547 Spatter cone in the southwest part of the map. Consists of alkali olivine basalt with 2-4 percent olivine phenocrysts.

Q38533 Two small spatter cones in the southwest part of the map. Consist of alkali olivine basalt with 4-8 percent olivine phenocrysts.

MAUNA LOA VOLCANO

UNITS LESS THAN 1,000 YEARS OLD

Q63850 Pahoehoe and aa flows, erupted in A.D. 1859 (Stearns and Macdonald, 1946) (east edge of map). Consist of tholeiitic basalt with 1-3 percent olivine phenocrysts.

Q33850 Pahoehoe flow in the southeast part of the map. Consists of tholeiitic basalt with 5-10 percent olivine phenocrysts in a felsopathic groundmass. ^{14}C age is 1,250 ± 200 years (M. Rubin, written commun., 1985); flow overlies a Hualalai flow (fq046512) dated at 900 ± 150 years, so both flows probably were erupted about 1,000 years ago.

UNITS 1,000-3,000 YEARS OLD

Q33870 Pahoehoe flow near the southeast edge of the map. Consists of tholeiitic basalt with 1 percent olivine phenocrysts in a locally felsopathic groundmass. Flow overlies Hualalai flow fq036521, which is dated at 1,180 ± 200 years.

R38850 As flow in the northeast corner of the map. Consists of tholeiitic basalt with 1-3 percent olivine phenocrysts and rare xenoliths of troctolite.

UNITS 3,000-5,000 YEARS OLD

Q63850 Large pahoehoe flow, locally with very minor aa, in the east and northeast parts of the map. Flow is dense, vesicle-poor, and characterized by a rind of surficial glass 1-6 cm thick. Consists of tholeiitic basalt generally with 2-4 percent olivine phenocrysts in a locally felsopathic groundmass; rarely, the flow contains lenses with as much as 10-15 percent olivine phenocrysts.

Q33850 Pahoehoe flow near the southeast corner of the map. Consists of generally picritic tholeiitic basalt with 10-25 percent olivine phenocrysts in a locally felsopathic groundmass.

R33850 Pahoehoe and aa flow in the northeast part of the map. Consists of picritic tholeiitic basalt with 15-25 percent olivine and 5-10 percent plagioclase phenocrysts.

Q33850 Pahoehoe flow, locally with minor aa, along the east edge of the map. Consists of picritic tholeiitic basalt with 15-25 percent olivine phenocrysts.

R63850 Aa and pahoehoe flow at Naleiaau (near southeast edge of map). Flow is deeply weathered and stained reddish-brown. Consists of picritic tholeiitic basalt with 15-25 percent olivine and 5-10 percent plagioclase phenocrysts.

Q63850 Pahoehoe flow at Naleiaau (near southeast edge of map). Consists of tholeiitic basalt with 3-6 percent olivine phenocrysts in a locally felsopathic groundmass.

R45850 Pahoehoe flow in three small kipukas near the northeast corner of the map. Consists of picritic tholeiitic basalt with 4-8 percent olivine and 2-6 percent plagioclase phenocrysts.

REFERENCES

Moore, R.B., Clague, D.A., Rubin, M., and Bohrson, W.A., 1987, Hualalai Volcano: a preliminary summary of geologic, petrologic, and geophysical data: U.S. Geological Survey Professional Paper 1350 (this volume) [in press].

Stearns, H.T., and Macdonald, G.A., 1946, Geology and groundwater resources of the island of Hawaii: Hawaii Division of Hydr

GEOLOGIC MAP SYMB

f=flow, v=vent deposit, t=tuff

Subscript (1-5) indicates relative age classificatio
4=1,000-3,000 years old; 3=3,000-5,000 years
1>10,000 years old

A six-character symbol consisting of a letter plus
letter and two more digits is a unique geographic
and its related flow. The pair of letter-digit-d
pair of coordinates on an island-wide grid based on
and C.A. Neal, written commun., 1986). The letters
the grid. In the Hualalai quadrangle, Q or R in the
respectively, to latitude 19°36' and 19°42' or 19.6
in the fourth position correspond, respectively, to
or 155.7° and 155.8°. The two numbers that follow
hundredths and thousandths of degrees. Thus, the l
grid position at latitude 19.648° and longitude 155.
that cannot be traced to vents within the Hualalai
to represent the grid position within the quadrangl
to the axis of Hualalai's major south-southeast-tre

Each volcanic map unit is the product of a brief ge
^{14}C ages (there are only 13 for the Hualalai quadra
about the absolute age of a map unit. The units ar
groups on the bases of field stratigraphic relation
of soil development, and degree of degradation of
features. A bracket on the correlation chart (see
diagonal lines distinguishing the Mauna Loa flows)
range of any unit or sequence of units. Stratigra
by the vertical placement on the correlation chart.

—— Contact, approximately located

× Location and age of ^{14}C-date; charcoal sample

Geology mapped 1980-1985

o/y Relatively older and younger units, at locati

// Pattern on Mauna Loa flows

PRELIMINARY GEOLOGIC MAP OF THE HUALALAI QUADRANGLE, HAWAII

by Richard B. Moore, Frank A. Trusdell, David A. Clague, and Wendy A. Bohrson

1986

This report is preliminary and has not been reviewed for conformity with U.S. Geological Survey editorial standards and stratigraphic nomenclature.

...f Hualalai Volcano, most of its ...of its diffuse north-trending rift ...ctor and cinder cones and a few ...prominent on Kilauea and Mauna Loa ...basalt of Mauna Loa from Mauna Loa ...ches, shor,' they are interbedded ...of the area is relatively arid, ...t, fog is common. ...ks in age from latest ...ewan until cones that cover ...earliest Holocene, but extensive ...absence of superficial glass, ...suggest that most of these ...

...ost 10 percent of the quadrangle. ...absence of delicate primary ...ust until 0.3 m thick or less. ...the large cones in the summit ...in the southwest part of the ...ng the rift zones. ...20 percent of the quadrangle. ...itic or as soft cover, except ...generally are present, ...and a few ¹⁴C ages are further ...stification. ...40 percent of the quadrangle. ...that Hualalai was remarkably ...ce a 10⁹ m³) eruptions from ...of this age generally are black ...and commonly have surficial glass ...

...t least 1,000 years; their lavas ...,000-3,000-year-old lavas, these ...glass and delicate primary ...from the older lavas by ...ost activity deposited on ...ted to erupt again, perhaps within ...

...quadrangle, although they are ...ded. Eight sources of young ...ow, or red color, have been ...vers cover much of the summit ...are clustered there. Thin ...not been mapped. ...also contain variable amounts ...ld pyroxene phenocrysts; a few ...-10 percent; the lowest values ...and the highest values occur in ...ocrysts and approach ankaramite ...xenoliths of dunite, pyroxenite, ...less porphyritic basalt.

...ast-central edge of map) and ...ash. Consists of red to yellow ...ts of the underlying Pu'u'eo ...ation. Named for telescope(s) at ...mountain accompanying the ...scription of Pu'u'eo(s)." ...ontain by a simple hybrid ...and pyroxene phenocrysts ...ocrysts; plagioclase, 2–5 ...ocrysts, 1–2 percent; ...ng a few hundred m ...ly a set of flows of unit PuGo570

...and near Mauna Loa Crater (near ...ntinued with formation of a ...ter. Shield-building flows ...ich erupted at cones vg087560, ...alkali olivine basalt, ...ains, includes Mauna Loa and ...phyritic olivine, ...ophyric, pyroxenite, and ...

...ast-central edge of map; forms summit ...ed. Consists of alkali olivine ...phyric, and less than 1 ...ocrysts of plagioclase and ...

...basalt, representing the products ...ruptions include Mauna Loa and ...ubsurface intrusion can be ...

...ast-central part of the map. ...ainant phenocrysts. ...ocrysts.

...ea and pahoehoe flows in the ...ly small cones are composed ...of alkali olivine basalt with ...ne phenocrysts. ...

...of the map. Consists of alkali ...ocrysts.

...f the map. Consists of alkali ...ent 1–2 percent olivine phenocrysts.

...the map. Consists of alkali ...ocrysts.

...corner of map) and a pahoehoe ...5–15 percent olivine phenocrysts.

Trachytes occur as xenoliths in three basaltic cinder deposits; they generally are aphyric in hand specimen, but microscopy indicates that nepheline and sodalite microphenocrysts are present in some samples.

DESCRIPTION OF MAP UNITS

HUALALAI VOLCANO

UNITS LESS THAN 1,000 YEARS OLD

R00578 — Vent deposits, consisting of spatter that forms ramparts and cones, and a pahoehoe flow (flow is partly aa in the adjoining Kailua quadrangle), source is Lumahanai, near the west-central edge of the map. Consists of alkali olivine basalt with 2–5 percent olivine phenocrysts. ¹⁴C age is 300 ± 60 years (M. Rubin, written commun., 1979).

Q28530 — Spatter deposits, lava flows, and trachyte-bearing tuff at Waha Pale (south-central edge of map). Early effusive activity built a low spatter cone about 700 m in diameter and extruded short pahoehoe and aa flows. Collapse of the central part of the cone occurred and violent phreatic explosions ejected fragments of country rock, up to 0.5 m in diameter, including trachyte, picritic tholeiitic basalt, and plagioclase-phyric alkali olivine basalt over an area of at least 10 km². Maximum exposed thickness of the resulting light-gray to white, weakly-consolidated tuff is about 3 m, but it could be thicker. Extrusion of lava identical in chemical composition to the earlier phase resumed, built a 400-m-diameter cone nested within the earlier cone, and produced a large aa flow that reached the coast about 16 km away. Volume of the erupted basalt is estimated at 400 × 10⁶ m³. Spatter cones and flows consist of alkali olivine basalt with 2–4 percent olivine and less than 1 percent plagioclase phenocrysts and locally common xenoliths of dunite, pyroxenite, and gabbro. ¹⁴C age of the large youngest flow is 710 ± 150 years (R. Rubin, written commun., 1980); all the eruptive activity probably occurred within a few months or years.

Q48512 — Spatter deposits, in the south-central part of the map, and lava flows. Early effusive activity built a low spatter cone about 1 km in diameter and extruded short flows; high fountaining distributed basaltic cinders and scattered small (up to 5 cm) xenoliths of trachyte over an area of several km². Continued lava extrusion constructed a satellitic shield within the cone, and voluminous pahoehoe flows rafted away much of the earlier spatter deposits. Flows changed to aa as steeper slopes were moved as far as 12 km from the vent. Collapse of the summit of the shield formed nested pit craters about 150 and 40 m in diameter; a small eruption of spatter and a flow then partly filled the smaller pit crater. Volume of this map unit is estimated at about 600 × 10⁶ m³, one of the largest basaltic eruptions in Hawai'i. The early spatter, early flows, and voluminous pahoehoe and aa flows consist of alkali olivine basalt with 1–3 percent olivine phenocrysts. The late spatter and flow that partly filled the pit crater consist of alkali olivine basalt with 4–8 percent olivine and 4–8 percent plagioclase phenocrysts. ¹⁴C age of the large aa flow that extends to the north is 900 ± 110 years (M. Rubin, written commun., 1984); all the eruptive activity probably occurred within a few years.

R13543 — Spatter deposits and aa and pahoehoe flows in the northwest part of the map. Left-stepping en echelon eruptive vents occur over a distance of 8 km and cut obliquely across the general strike of the diffuse north-trending rift zone, changing from N10°W at the northern end (in the Puu Anahulu quadrangle) to N60°E at the southeastern one (Kiloo and the next vent to the northeast). Lava first erupted at the lower elevation (1120 m; 3700 feet) and gradually broke out higher (maximum elevation 1830 m–6000 feet) on the volcano's north flank as the eruption progressed. Prolonged eruption built spatter cones at Hainoa and Kalaemoli (north edge of map) and at Kiloo, relatively low spatter ramparts were built at the other vents. Volume of the eruption is estimated to be 400 × 10⁶ m³. Consist of alkali olivine basalt with 2–5 percent olivine, 1–2 percent plagioclase, and less than 1 percent pyroxene phenocrysts in a locally feldspathic groundmass. ¹⁴C age of the northern flow is 2,030 ± 80 years (M. Rubin, written commun., 1978); probably all of the lava was extruded over a period of a few months.

R01559 — As flow from Nowahine (vgRGU655), in the northwest part of the map. Consists of alkali olivine basalt with 1–2 percent olivine phenocrysts, 1–2 percent pyroxene, acd 1–2 percent olivine phenocrysts.

UNITS 1,000–3,000 YEARS OLD

Q48521 — Spatter deposits and pahoehoe and aa flows in the south-central part of the map. Initial high fountaining distributed basaltic cinders and abundant small (up to 5 cm) xenoliths of trachyte over a large area (perhaps in excess of 50 km², indicating that the eruption was sub-Plinian). Subsequent Strombolian- and Hawaiian-type activity built a spatter ramparts and cone along a line about 650 m long and extruded voluminous pahoehoe and aa flows to the northeast and southeast. Collapse of the summit area near the end of the eruption created a large pit crater; picritic basalt flows from an earlier eruption (Pu07580) crop out on the lower walls of this crater. Volume of the erupted products is estimated to exceed 400 × 10⁶ m³. Cinders, spatter, and flows consist of alkali olivine basalt with 1–2 percent olivine phenocrysts. ¹⁴C age of the long flow that extends to the north is 1,180 ± 200 years (M. Rubin, written commun., 1984).

Q07529 — Spatter deposits near the center of the map and a large aa and pahoehoe flow. Initial eruption activity built a line of small spatter cones about 1 km long. The eruption became concentrated toward the center of this line, where a large spatter cone was constructed and a voluminous flow was extruded, mainly to the north. Volume of the eruptive products is estimated to be about 400 × 10⁶ m³. Consist of alkali olivine basalt with 2–4 percent olivine and less than 1 percent plagioclase phenocrysts in a locally feldspathic groundmass. Flow overlies ¹⁴C#13543, a 2,030 ± 80-year-old flow, and is overlain by cinders from vg06851.

Q03527 — Spatter cone of Puu o Kalaukani (near south edge of map), and a pahoehoe and aa flow. Unit is thickly mantled by trachyte-bearing tuff and basaltic cinders from Waha Pale, 900 m to the east. Consist of alkali olivine basalt with 3–6 percent olivine phenocrysts. ¹⁴C age is 2,290 ± 70 years (M. Rubin, written commun., 1979).

Q09572 — Spatter deposits at Luamakani (near west-central edge of map), and pahoehoe and aa flows. Consist of alkali olivine basalt with 1–3 percent olivine phenocrysts. ¹⁴C age is 2,350 ± 80 years (M. Rubin, written commun., 1982).

R04546 — Spatter cone and an aa flow in the northwest part of the map. Consist of alkali olivine basalt with 1–2 percent olivine and 1–2 percent plagioclase phenocrysts. ¹⁴C age is 2,390 ± 60 years (M. Rubin, written commun., 1982).

Q17542 — Cinder and spatter cone and an aa flow in the northwest part of the map. Consist of alkali olivine basalt with 2–4 percent plagioclase and 1–2 percent olivine phenocrysts. ¹⁴C age is 2,670 ± 80 years (M. Rubin, written commun., 1982).

Q43528 — Spatter cones of Puu o Mawae (south-central part of map), and an aa and pahoehoe flow. Flow is thickly mantled by cinders from Puu o Mawae, Waha Pele, and vg04852. Consist of alkali olivine basalt with 1–3 percent olivine phenocrysts.

Q08537 — Spatter deposits and pahoehoe flows in the west-central part of the map, on the northwest side of Poikahi. Vent deposit is mainly a satellitic shield composed of flows; scattered remnants of spatter are preserved near the rim of a pit crater that formed in the late stages of the eruption. One thin narrow flow extends 4 km to the north, another extends more than 7 km to the south. Consist of alkali olivine basalt with 2–6 percent plagioclase and 3–6 percent olivine phenocrysts in a feldspathic groundmass.

Q03533 — Pahoehoe flow from Poikahi, in the west-central part of the map. Flow has a prominent lava channel. Consists of alkali olivine basalt with less than 1 percent olivine phenocrysts.

Q04520 — As flow from Poikahi, in the west-central part of the map. Flow is thickly mantled by cinders, mostly from vg06521 and vg07524. Consists of alkali olivine basalt with 2–4 percent olivine, 1–3 percent plagioclase, and less than 1 percent pyroxene phenocrysts and scattered xenoliths of dunite and gabbro.

R05552 — Pahoehoe and aa flow from Nowahine (vgRGU655), in the northwest part of the map. Consists of alkali olivine basalt with 1–2 percent olivine phenocrysts.

Q08555 — Pahoehoe and aa flow from Nowahine (vgRGU655), in the northwest part of the map. Consists of alkali olivine basalt with 4–8 percent olivine, 1–2 percent plagioclase, and less than 1 percent pyroxene phenocrysts.

R00555 — Spatter and cinder deposits at Nowahine (northwest part of the map). Consist of alkali olivine basalt of three different lithologies, represented by flows fg001558, fg008552, and fg008555. One small pit crater within this vent deposit exposes an older unmapped biotite-bearing hawaiite flow. Eruptions at Nowahine occurred between 2,390 ± 60 and 2,030 ± 80 years B.P. (¹⁴C ages from R. Rubin, written commun., 1978–1982).

Q08537 — Spatter cone of Puu o Kalaukani (near south edge of map), and a pahoehoe and aa flow. Unit is thickly mantled by trachyte-bearing tuff and basaltic cinders from Waha Pele, 900 m to the east. Consist of alkali olivine basalt with 3–6 percent olivine phenocrysts. ¹⁴C age is 2,290 ± 70 years (M. Rubin, written commun., 1979).

Q09572 — Spacter deposits at Luamakani (near west-central edge of map), and pahoehoe and aa flows. Consist of alkali olivine basalt with 1–3 percent olivine phenocrysts. ¹⁴C age is 2,350 ± 80 years (M. Rubin, written commun., 1982).

R04546 — Spatter cone and an aa flow in the northwest part of the map. Consist of alkali olivine basalt with 1–2 percent olivine and 1–2 percent plagioclase phenocrysts. ¹⁴C age is 2,390 ± 60 years (M. Rubin, written commun., 1982).

Q17542 — Cinder and spatter cone and an aa flow in the northwest part of the map. Consist of alkali olivine basalt with 2–4 percent plagioclase and 1–2 percent olivine phenocrysts. ¹⁴C age is 2,670 ± 80 years (M. Rubin, written commun., 1982).

Q43528 — Spatter cones of Puu o Mawae (south-central part of map), and an aa and pahoehoe flow. Flow is thickly mantled by cinders from Puu o Mawae, Waha Pele, and vg04852. Consist of alkali olivine basalt with 1–3 percent olivine phenocrysts.

Q08537 — Spatter deposits and pahoehoe flows in the west-central part of the map, on the northwest side of Poikahi. Vent deposit is mainly a satellitic shield composed of flows; scattered remnants of spatter are preserved near the rim of a pit crater that formed in the late stages of the eruption. One thin narrow flow extends 4 km to the north, another extends more than 7 km to the south. Consist of alkali olivine basalt with 2–6 percent plagioclase and 3–6 percent olivine phenocrysts in a feldspathic groundmass.

Q03533 — Pahoehoe flow from Poikahi, in the west-central part of the map. Flow has a prominent lava channel. Consists of alkali olivine basalt with less than 1 percent olivine phenocrysts.

Q04520 — As flow from Poikahi, in the west-central part of the map. Flow is thickly mantled by cinders, mostly from vg06521 and vg07524. Consists of alkali olivine basalt with 2–4 percent olivine, 1–3 percent plagioclase, and less than 1 percent pyroxene phenocrysts and scattered xenoliths of dunite and gabbro.

Q83533 — Spatter cone of Poikahi, in the west-central part of the map. Consists of alkali olivine basalt of two lithologic types: the younger mas less than 1 percent olivine phenocrysts, and the older contains 1–4 percent olivine, 1–3 percent plagioclase, and less than 1 percent pyroxene phenocrysts and scattered xenoliths of dunite and gabbro.

Q81553 — Spatter cone of Waiaha (west-central part of map), and a pahoehoe and aa flow. A small unmapped spatter cone and associated flow, representing the last stages of the eruption, cover the floor of the main crater of Waiaha. Red and brown cinders from Waiaha mantle nearby units. Consist of alkali olivine basalt with 6–12 percent olivine and less than 1 percent plagioclase phenocrysts.

yc — Widespread airfall cinders of alkali olivine basalt, representing the products of vigorous Strombolian and sub-Plinian eruptions. Cinder deposits range up to several meters thick and are black, brown, or red. Identified sources are Waha Pele (vg08530), vg04852, vg08521, Hawahine (vgRGU655), vg07562, Puu o Mawae (vg03528), and Uwiahu (vg08553). Not mapped where underlying units can be recognized.

UNITS 3,000–5,000 YEARS OLD

Q46557 — Spatter cone of Kipahoe (west-central part of map), and an aa and pahoehoe flow. Consist of alkali olivine basalt with 3–6 percent plagioclase and 3–6 percent olivine phenocrysts.

R03534 — Spatter cone and an ac and pahoehoe flow in the northwest part of the map. Consist of alkali olivine basalt with 4–8 percent olivine and 1–2 percent plagioclase phenocrysts.

Q42532 — Spatter cone and a pahoehoe and aa flow in the west-central part of the map. Consist of alkali olivine basalt with 1–3 percent plagioclase and less than 1 percent olivine phenocrysts.

R01533 — Small spatter cone and a pahoehoe and aa flow in the northwest part of the map. Consist of alkali olivine basalt with 1–3 percent plagioclase and 1–2 percent olivine phenocrysts.

Q46533 — Spatter cone and an aa and pahoehoe flow in the west-central part of the map. Consist of alkali olivine basalt with 1–3 percent plagioclase and less than 1 percent olivine phenocrysts.

Q46530 — Spatter deposit, in the west-central part of the map. High-standing spatter is surrounded by fg092532. Adjacent pit crater may have formed initially during the eruption of vg096530, but it also transects fg092532. Consist of alkali olivine basalt with 2–6 percent olivine, 0–2 percent plagioclase, and less than 1 percent pyroxene phenocrysts. ¹⁴C age is 3,990 ± 70 years (R. Rubin, written commun., 1982).

Q09528 — Spatter cone and aa and pahoehoe flows in the west-central part of the map. Consist of alkali olivine basalt with 1–3 percent olivine and less than 1 percent plagioclase phenocrysts.

Q41552 — Two small spatter and cinder cones in the west-central part of the map (500 m southeast of Kipahoe), and an aa and pahoehoe flow. Consist of alkali olivine basalt with 4–8 percent plagioclase and less than 1 percent olivine phenocrysts.

Q05517 — Spatter cone of Nihau (southwest part of map) and a pahoehoe flow. Consist of alkali olivine basalt with 4–8 percent olivine and 1–2 percent plagioclase phenocrysts.

Q09525 — Spatter cone and aa flow in the southwest part of the map. Consists of alkali olivine basalt with 1–3 percent olivine phenocrysts.

R05883 — As flow in the northwest part of the map. Consists of alkali olivine basalt with 1–3 percent olivine phenocrysts in a locally feldspathic groundmass.

Q42506 — Spatter cone and a pahoehoe flow, with eight lava channels radiating from the cone, in the southeast part of the map. Consist of alkali olivine basalt with 1–2 percent olivine and less than 1 percent plagioclase phenocrysts.

Q05588 — Satellitic shield of Pohakuloa (south-central part of map), an associated small spatter deposit (vs; shield is included in fg), and pahoehoe and aa flows. Consist of alkali olivine basalt with 10–15 percent olivine phenocrysts.

Q08570 — Low, left-stepping en echelon spatter ramparts and short pahoehoe and aa flows near the west-central edge of the map; includes a small explosion crater that transects the north flank of Puu Nonaokolu (p09733). Consist of alkali olivine basalt with 2–6 percent olivine, 0–2 percent plagioclase, and less than 1 percent pyroxene phenocrysts. ¹⁴C age is 3,990 ± 70 years (R. Rubin, written commun., 1982).

Q05585 — Spatter cone of Nihau (southwest part of map) and a pahoehoe flow. Consist of alkali olivine basalt with 4–8 percent olivine and 1–2 percent plagioclase phenocrysts.

Q08537 — Pahoehoe and aa flow in the southwest part of the map. Consists of alkali olivine basalt with 1–3 percent olivine phenocrysts.

Q90585 — Spatter cone and an aa and pahoehoe flow in the west-central part of the map (500 m south-southeast of Kipahoe). Consist of alkali olivine basalt with 1–3 percent plagioclase phenocrysts.

Q09541 — Cone and a pahoehoe and aa flow in the west-central part of the map. Cone consists almost entirely of flows with very minor spatter. Consist of picritic alkali olivine basalt with 15–20 percent olivine phenocrysts.

Q05528 — Spatter cone and a pahoehoe and aa flow in the west-central part of the map. Consist of alkali olivine basalt with 6–10 percent olivine phenocrysts.

Q05527 — Spatter deposits and an aa and pahoehoe flow in the west-central part of the map. Consist of alkali olivine basalt with 2–4 percent olivine phenocrysts.

Q42504 — Spatter ramparts and pahoehoe flows in the west-central part of the map. Consist of alkali olivine basalt with 3–6 percent plagioclase phenocrysts.

Q08555 — Two small spatter cones in the west-central part of the map. Consist of alkali olivine basalt with 2–6 percent olivine phenocrysts.

Q13529 — Spatter deposits of Kauumuku (southwest part of map) and five adjacent vents, and pahoehoe and minor aa flows. Consist of alkali olivine basalt with 3–6 percent olivine phenocrysts.

Q05525 — Spatter deposits that form four cones (three of which are Mailehaha, Puu Maau, and Kaaloha) near the center of the map, and a large aa and pahoehoe flow. Consist of alkali olivine basalt with 10–20 percent olivine, 2–10 percent plagioclase, and 2–10 percent pyroxene phenocrysts and locally common xenoliths of gabbro.

R05883 — As flow in the northeast part of the map. Consists of alkali olivine basalt with 1–3 percent olivine phenocrysts in a locally feldspathic groundmass.

Q42506 — Spatter cone and a pahoehoe flow, with eight lava channels radiating from the cone, in the southeast part of the map. Consist of alkali olivine basalt with 1–2 percent olivine and less than 1 percent plagioclase phenocrysts.

Q05588 — Satellitic shield of Pohakuloa (south-central part of map), an associated small spatter deposit (vs; shield is included in fg), and pahoehoe and aa flows. Consist of alkali olivine basalt with 10–15 percent olivi' phenocrysts.

Q08570 — Low, left-stepping en echelon spatter ramparts and short pahoehoe and aa flows near the west-central edge of the map; includes a small explosion crater that transects the north flank of Puu Nonaokolu (p09733). Consist of alkali olivine basalt with 2–6 percent olivine, 0–2 percent plagioclase, and less than 1 percent pyroxene phenocrysts. ¹⁴C age is 3,990 ± 70 years (R. Rubin, written commun., 1982).

Q05585 — Spatter cone of Nihau (southwest part of map) and a pahoehoe flow. Consist of alkali olivine basalt with 4–8 percent olivine and 1–2 percent plagioclase phenocrysts.

Q08537 — Pahoehoe and aa flow in the southwest part of the map. Consists of alkali olivine basalt with 1–3 percent olivine phenocrysts.

R25513 — Pahoehoe flow near the north-central edge of the map. Consists of alkali olivine basalt with 1–2 percent olivine and less than 1 percent plagioclase phenocrysts.

R27518 — As flow in the north-central part of the map. Consists of alkali olivine basalt with less than 1 percent each of olivine and plagioclase phenocrysts.

UNITS 5,000–10,000 YEARS OLD

Q03559 — Spatter deposits in the west-central part of the map. Consist of alkali olivine t alt with 2–4 percent plagioclase and 1–2 percent olivine phenocrysts.

Q03560 — Spatter cone and an aa and pahoehoe flow in the west-central part of the map. Consist of alkali olivine basalt with 10–15 percent olivine phenocrysts. ¹⁴C age is 6,360 ± 100 years (M. Rubin, written commun., 1983).

Q08557 — Spatter rampart of Puu Nale (southwest part of map) and an aa and pahoehoe flow. Consist of alkali olivine basalt with 3–6 percent olivine, 1–3 percent plagioclase, and less than 1 percent pyroxene phenocrysts.

Q13529 — As and pahoehoe flow in the southwest part of the map. Consists of alkali olivine basalt with 2–4 percent plagioclase and 1–2 percent olivine phenocrysts.

Q09569 — Spatter deposits that form two adjoining cones 600 m north of Hainoa Crater, near the west-central edge of the map; two unmapped dikes of similar composition intrude the underlying vg09569 in the eastern crater. Consist of alkali olivine basalt with 3–6 percent plagioclase, 2–4 percent olivine, and less than 1 percent pyroxene phenocrysts and common xenoliths of gabbro.

Q09568 — Spatter deposits in the lower crater walls of the eastern cone (vg09569) 600 m north of Hainoa Crater (near west-central edge of map). Consist of alkali olivine basalt with 4–8 percent plagioclase and 1–2 percent olivine phenocrysts.

Q09573 — Spatter and cinder cone of Puu Nonaokula (west-central edge of map) and an aa flow; flow is thickly mantled by rafted cinders and spatter. Consist of alkali olivine basalt with 5–10 percent olivine and less than 1 percent each of plagioclase and pyroxene phenocrysts.

Q09563 — Spatter deposits and an aa and pahoehoe flow in the northeast part of the map. Consist of alkali olivine basalt with 5–10 percent olivine and less than 1 percent pyroxene phenocrysts and abundant xenoliths of dunite, pyroxenite, and gabbro.

Q09564 — Spatter cone and unmapped dikes 200 m north of Hainoa Crater (near west-central edge of map). Consist of alkali olivine basalt with 3–6 percent olivine, 1–2 percent plagioclase, and less than 1 percent pyroxene phenocrysts. ¹⁴C age is 8,770 ± 200 years (M. Rubin, written commun., 1983).

Q09548 — Spatter cone and unmapped dikes 200 m north of Hainoa Crater (near west-central edge of map). Consist of alkali olivine basalt with 5–10 percent olivine and less than 1 percent each of alkali olivine basalt with 5–10 percent olivine and less than 1 percent each of plagioclase and pyroxene phenocrysts.

Q09543 — Spatter deposits and an aa and pahoehoe flow in the west-central part of the map. Consist of alkali olivine basalt with 5–10 percent olivine and less than 1 percent each of plagioclase and pyroxene phenocrysts.

Q09573 — Spatter and cinder cone of Puu Nonaokula (west-central edge of map) and an aa flow; flow is thickly mantled by rafted cinders and spatter. Consist of alkali olivine basalt with 5–10 percent olivine and less than 1 percent each of plagioclase and pyroxene phenocrysts.

Q09548 — Spatter deposits in the lower crater walls of the eastern cone (vg09569) 600 m north of Hainoa Crater (near west-central edge of map). Consist of alkali olivine basalt with 4–8 percent plagioclase and 1–2 percent olivine phenocrysts.

**Q09543